


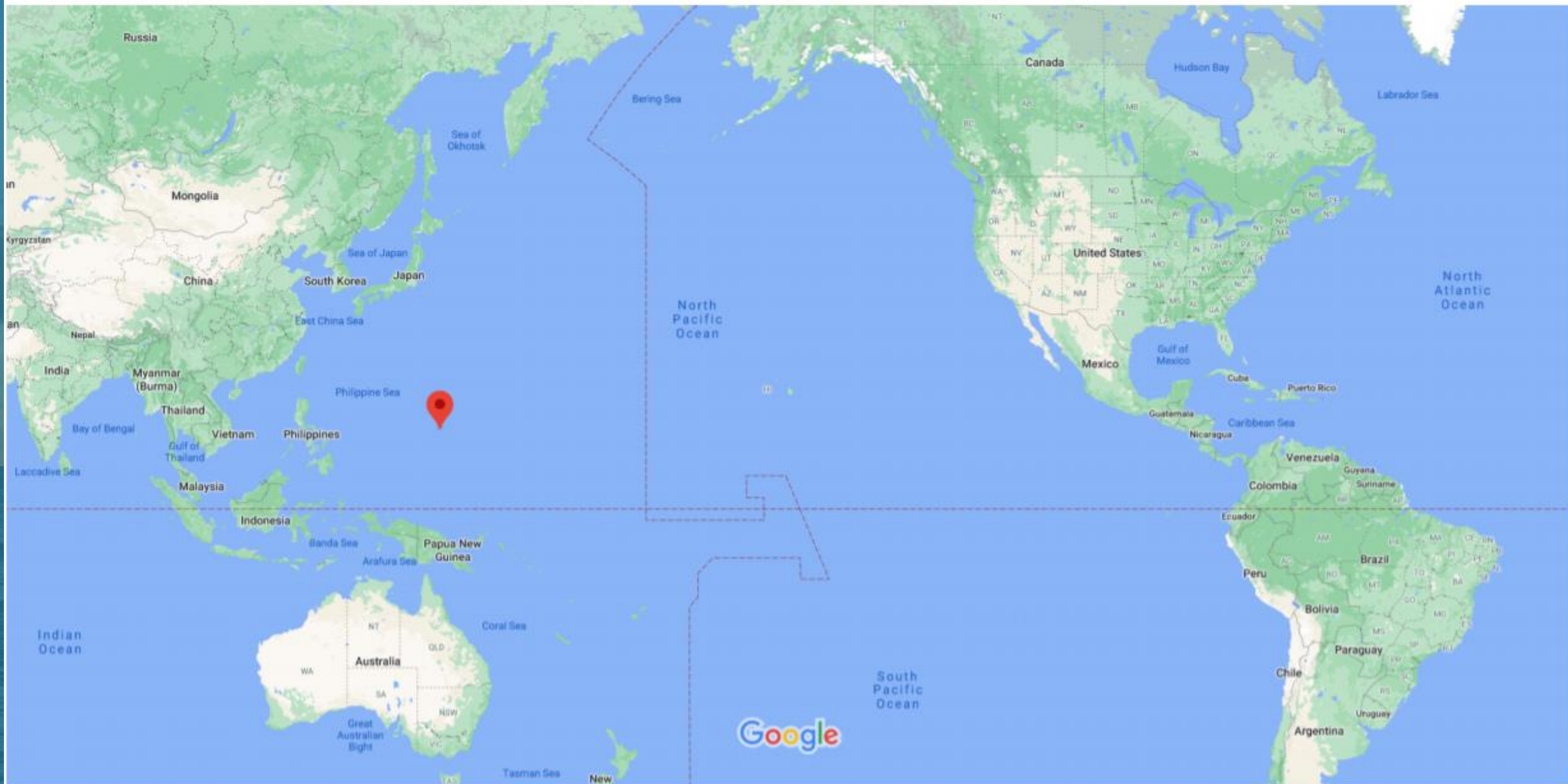


USFWS FIELD TRIP

Guam Sea Turtle Nesting Habitat SWG Project

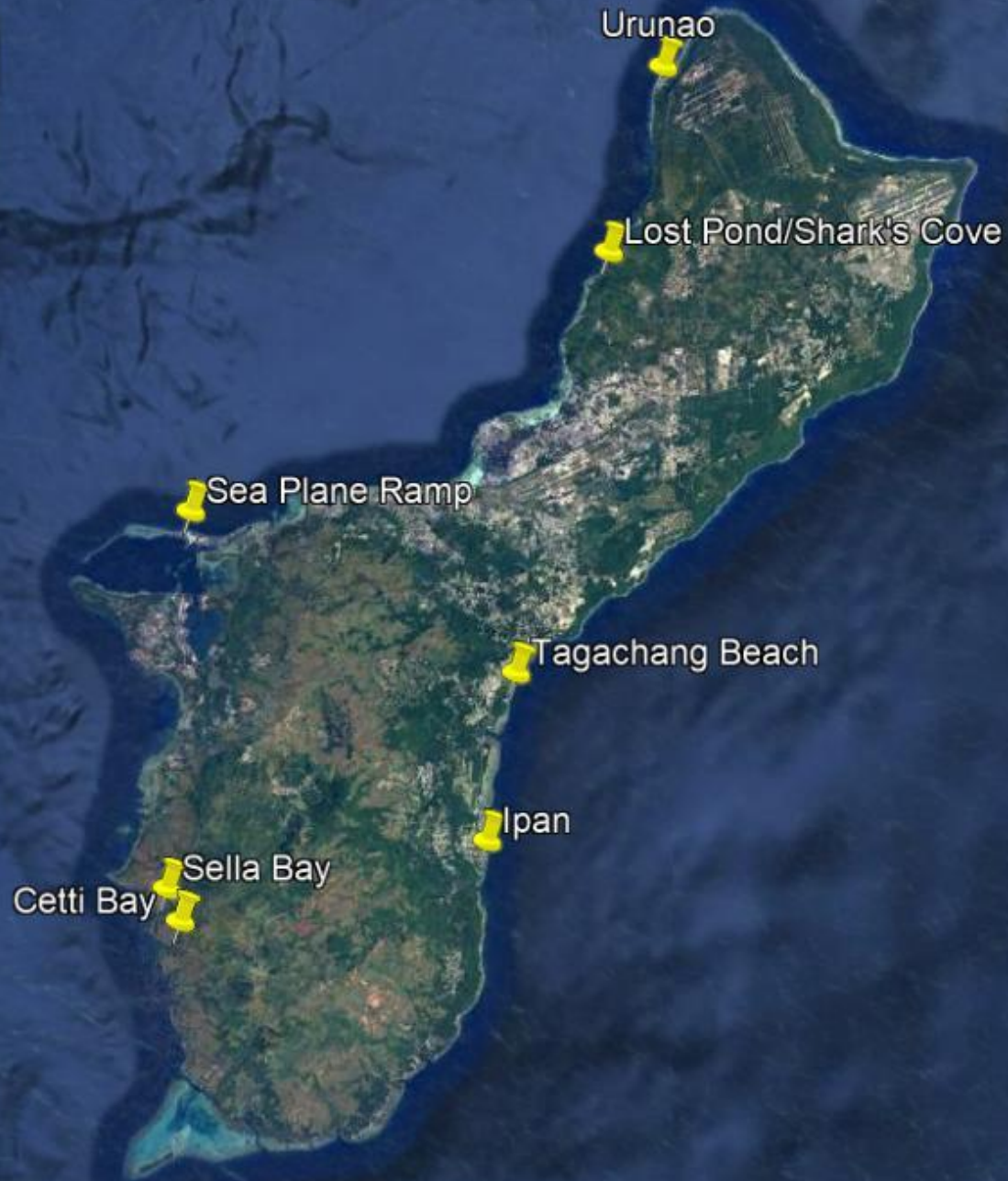
Guam Department of Agriculture
Division of Aquatic and Wildlife Resources
CJ Cayanan, Biologist





Guam Sea Turtle Nesting Habitat SWG Project

A few locations around Guam that are being monitored for sea turtle nesting.



Google Earth

Data NOAA

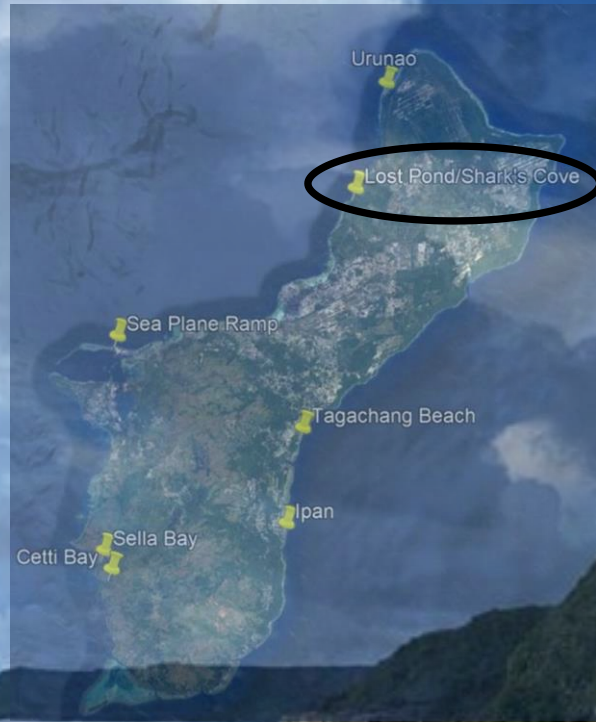
Data LDEO-Columbia, NSF, NOAA

Image © 2021 Maxar Technologies

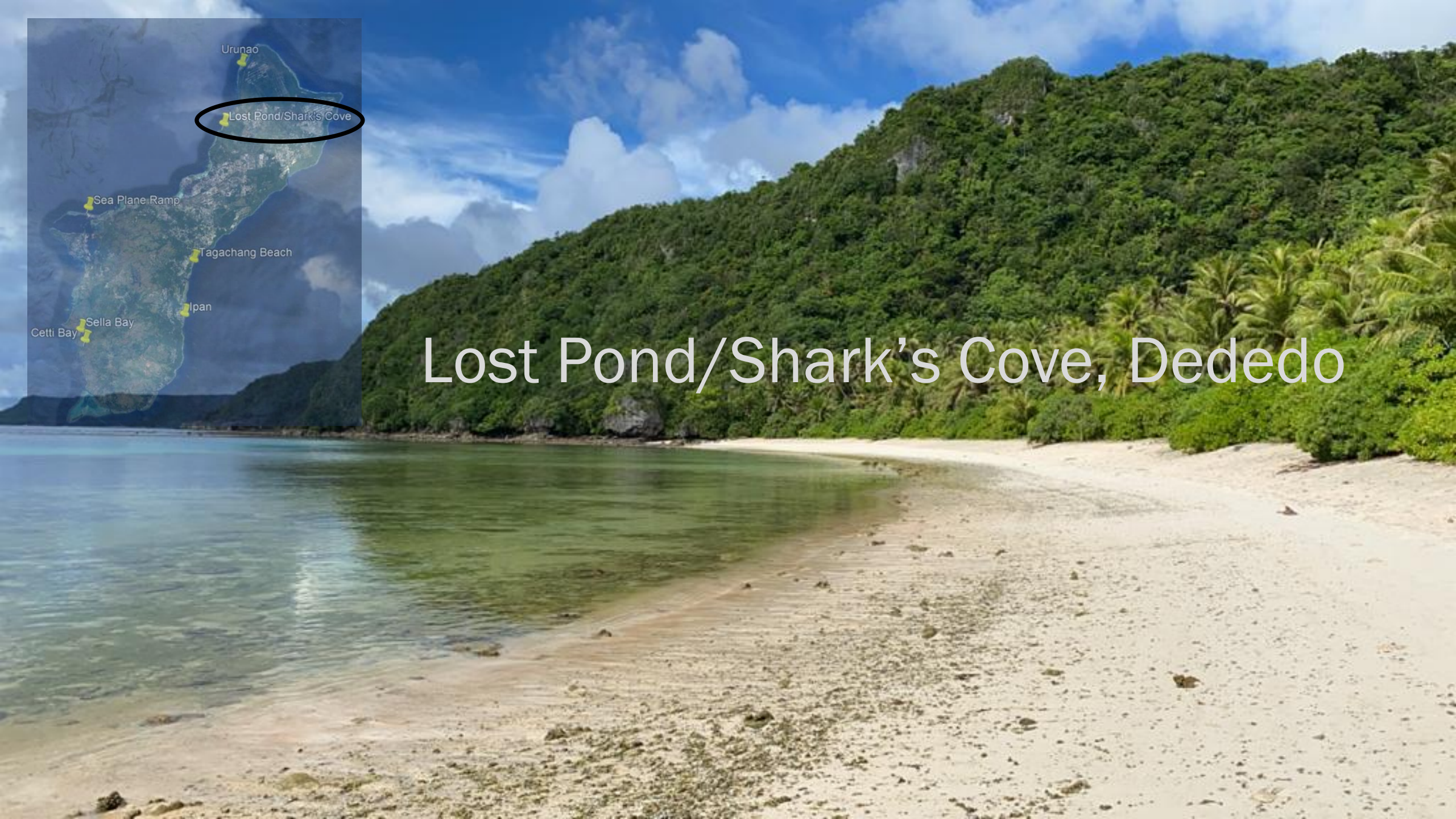
Data SIO, NOAA, U.S. Navy, NGA, GEBCO



10 mi



Lost Pond/Shark's Cove, Dededo



Urunao Beach, Dededo Guam

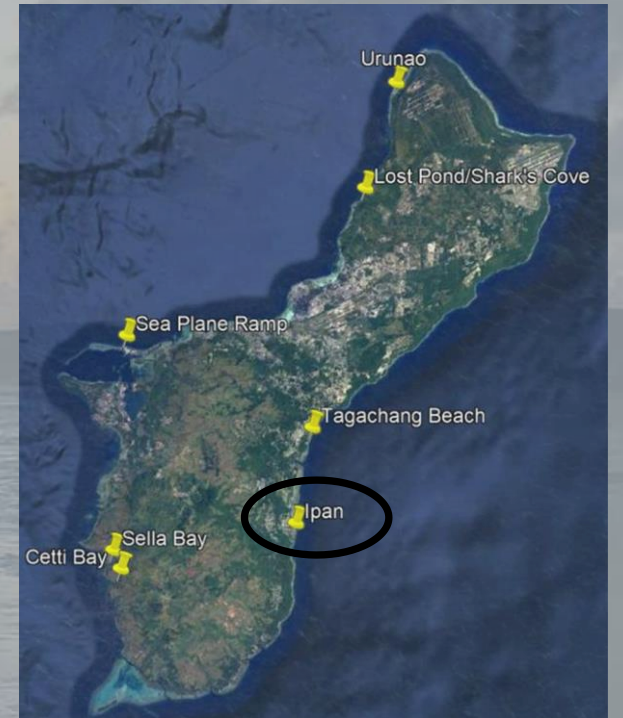


Tagachang Beach, Yona

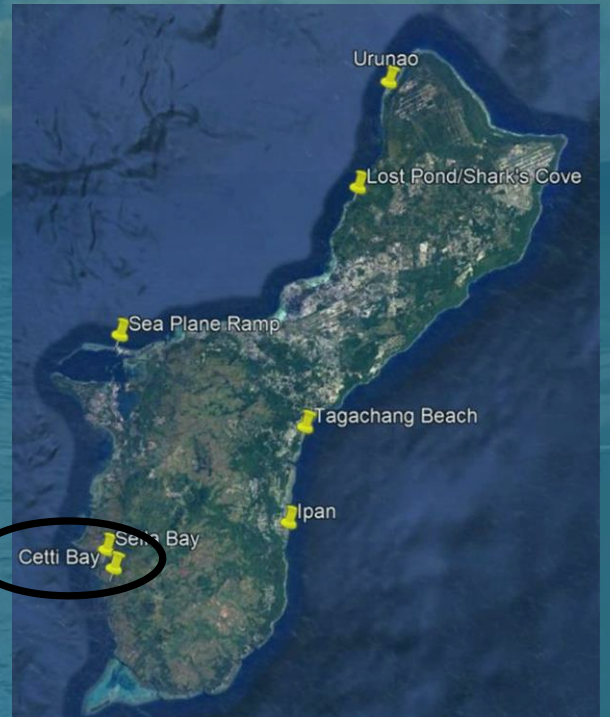




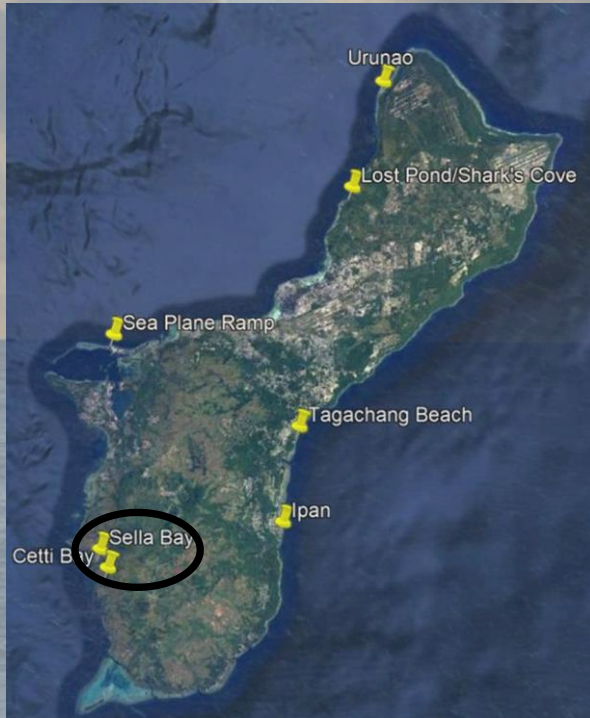
Ipan, Guam



Cetti Bay, Umatac



Sella Bay, Umatac



Sea Plane Ramp Video

